

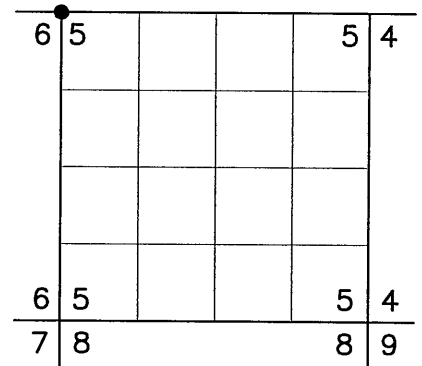
RECORD OF LAND CORNER MONUMENTATION

NORTHWEST CORNER SECTION 5, T. 7 S., R. 28 E., W.M.

ORIGINALLY ESTABLISHED BY: Frank W. Campbell, U.S. Deputy Surveyor

CONTRACT NUMBER: 521

CONTRACT DATE: January 8, 1885



ORIGINAL DESCRIPTION: Set a basalt stone 16x10x10 ins 11 ins in the ground, for cor to Sec's 5 & 6, marked with 5 notches on E, 1 notch on W, and 6 notches on S. edges. from which
 A pine 12 ins in diam. bears S.23°E., 90 lks. dist. marked T7S R28E S5 BT
 A pine 24 ins in diam. bears S.70°W., 88 lks. dist. marked T7S R28E S6 BT

EVIDENCE FOUND: Found stone 18"x10"x9" marked with 5 notches on the east edge, 1 notch on the west edge, and 6 notches on the south edge, set 3" in the ground with a 2.5 ft. diameter mound of stone west and alongside. Also found the original SW bearing tree, which is a wind-thrown ponderosa pine, 32" dbh, with scribing T7SR28ES6 visible in a partially healed blaze with chaining notch present. The center of the rootwad hole bears S.75°W., 60 ft. No remains of the SE bearing tree could be found, as the area has been subjected to a wildland fire in the recent past. I accept the position of the found marked stone for the section corner.

DESCRIPTION OF MONUMENTS AND ACCESSORIES SET AND METHODS USED:

At the position of the found stone, I set a standard USFS 2½"x30" aluminum pipe with attached ¾" aluminum cap, 10" in the ground to bedrock. Raised a 3 ft. diameter mound of stone around the monument to top of cap. Cap is marked as shown below.

From which, **I SCRIBE A NEW BEARING TREE:**


- ▶ A ponderosa pine 18" dbh bears N.86°W., 53.5 ft. marked T6SR28ES31 in upper blaze and BT in lower blaze

No other suitable trees were available within limits

Also from which, **I SET NEW REFERENCE POINTS:**

- ▶ A 1½" PK nail driven in a fissure in exposed bedrock, bears S.44°E., 6.86 ft., with attached 1½" aluminum washer marked PLS 69454
- ▶ A 1½" PK nail driven in a fissure in exposed bedrock, bears S.28°W., 8.07 ft., with attached 1½" aluminum washer marked PLS 69454

CORNER MONUMENT MARKED:



Deposited original marked stone east and alongside the pipe. Painted a 6 inch red band around the bearing tree, and also painted blazes red. Attached USFS 54-3 and 54-9 signs to BT. Distances to accessories measured with a steel tape. Distance to new bearing tree was measured to a 60d nail driven in the right-side-center at the root crown of the tree, with an attached 1½" aluminum washer stamped PLS 69454. Bearings are geodetic, derived by GPS observation at the corner. Also set an aluminum guard post North of the monument, with USFS 54-9 sign attached.

RESTORATION BY, STAMP AND DATE:

Work Performed May 25, 2022 by:

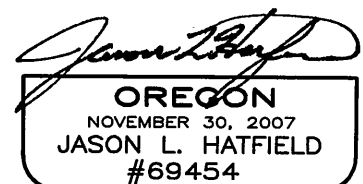
Jason L. Hatfield, PLS
 Doug H. Crawford

USDA FOREST SERVICE
 NORTHEAST OREGON LAND ZONE
 1550 Dewey Avenue, Suite A
 Baker City, OR 97814
 (541) 523-1337

**RECEIVED AND FILED
 GRANT COUNTY SURVEYOR**

JUN 14 2022

BY: 



EXPIRES: 6/30/2023